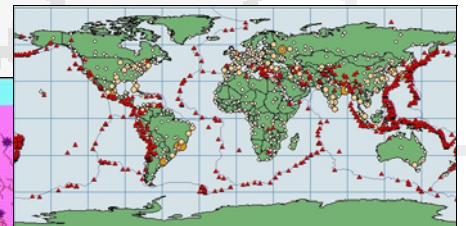
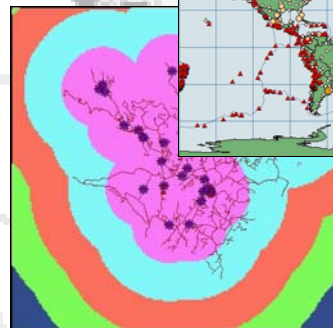
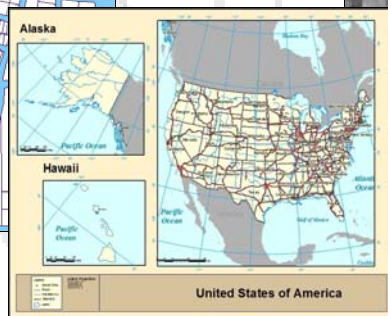
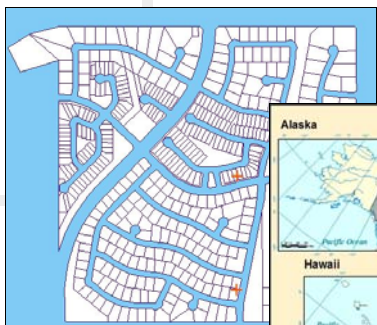


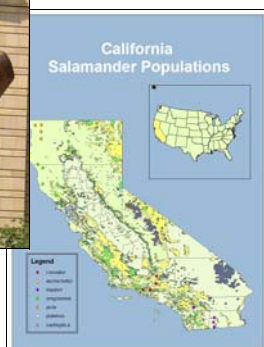
# Extending Scientific Inquiry through Collaborative Geographic Information Systems



**The University of Kansas  
Center for Science Education**

# Extending Scientific Inquiry through Collaborative Geographic Information Systems

**The University of Kansas  
Center for Science Education**



The National Science Foundation  
4201 Wilson Boulevard, Arlington, Virginia 22230, USA  
Tel: 703-292-5111, FIRS: 800-877-8339 | TDD: 800-281-8749

Grant No. ESI-0096679

# Extending Scientific Inquiry through Collaborative Geographic Information Systems



## The University of Kansas Center for Science Education

### **Program Staff**

Thomas Baker  
Steven Case  
Julie Morris  
Joe Heppert

### **Support Staff**

Gary Webber  
Bryan Lisbona

### **Master Teachers**

Teresa Carroll  
Paul Tweed  
Brad Williamson  
Melissa Chapman

### **External Contracts**

Judy Pfannenstiel, RTA  
Kenneth Nelson, DASC

### **Steering Committee**

#### **Members**

Orley Taylor  
Charlie Fitzpatrick, ESRI  
Steven H. White  
Joseph Kerski, USGS  
Sarah Bednarz, Texas A&M  
Dennis Lane  
Terry Slocum

This material is based on online and class materials supported by the National Science Foundation under Grant No. ESI-0096679. Any opinions, findings, and conclusions or recommendations expressed in this material are those of the author(s) and do not necessarily reflect the views of the National Science Foundation.

**Copyright © 2004**

# ArcView 8.x GUI Quick Reference

## Toolbars Guide

